

# DOWNTOWN BELLEVUE Services Legend

## DINING & ENTERTAINMENT

- Restaurant
- Cinema
- Performing Arts
- Museum

## SHOPPING & SERVICES

- Retail
- Pharmacy
- Drycleaner
- Grocery
- Health Club/Gym
- Bank/ATM

## PUBLIC SERVICES

- Restrooms
- Library
- USPS Collection Box
- Hospital
- Urgent Care Clinic
- Police
- City Hall

## VISITOR SERVICES

- Hotel
- Convention Center


## WALKWAY GUIDE

- Through-block pedestrian path
- Pedestrian bridge
- Sidewalk



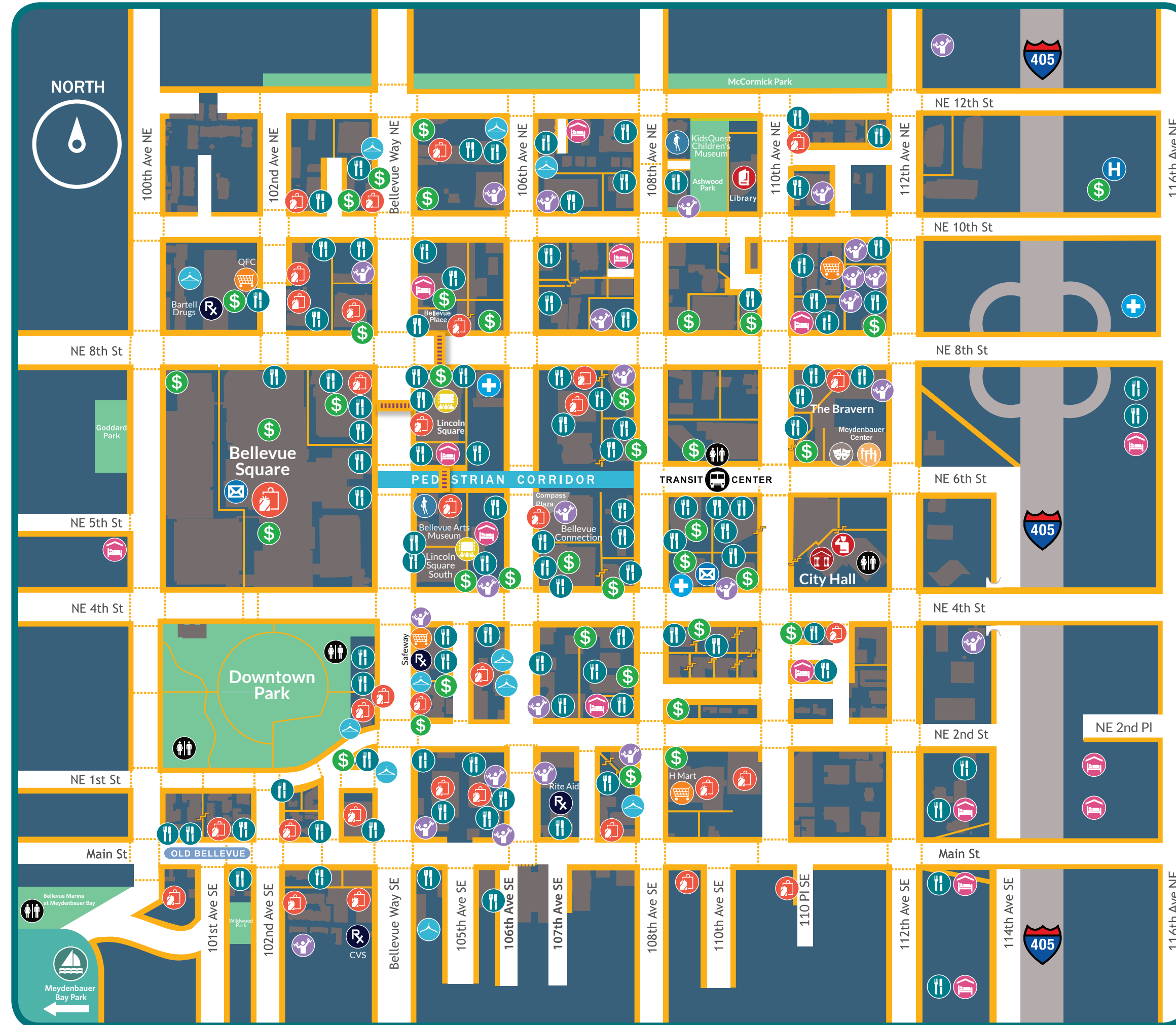
“Mass transit users are three times more likely to get the minimum dose of walking each day (30 minutes) than those who drive to work.”

—Journal of Public Health Policy




## Within Walking Distance

- 300+ stores
- 200+ eateries
- 35+ ATMs
- 10+ drycleaners
- 6 parks
- 4+ grocers
- 4+ pharmacies
- 25+ health clubs/gyms
- 2 museums



# DOWNTOWN BELLEVUE Pedestrian Guide



## Downtown Bellevue guide

This map will help guide you from here to there in Downtown Bellevue, and show you where all the great shopping, dining, and essential services can be found along the way. Museums, parks, hotels and more are within easy walking distance. Welcome—and start exploring!

For more detailed information on travel options, visit [ChooseYourWayBellevue.org](http://ChooseYourWayBellevue.org)











[ChooseYourWayBellevue.org](http://ChooseYourWayBellevue.org)

Walk much? Log your walk trips on your personalized online calendar and watch the savings stack up! Start an account at [ChooseYourWayBellevue.org/rewards](http://ChooseYourWayBellevue.org/rewards) today!

# DOWNTOWN BELLEVUE Transportation Legend

## SERVICES

-  Bike Rack
-  Zipcar carshare location
-  Hospital
-  Urgent Care Clinic
-  Restroom
-  Police
-  City Hall
-  Orca transit cards sold here
















## ROUTE GUIDE

-  Pedestrian bridge
-  Sidewalk
-  Crosswalk
-  Hill
-  Outdoor stairway
-  Through-block pedestrian path



## Major Transit Routes

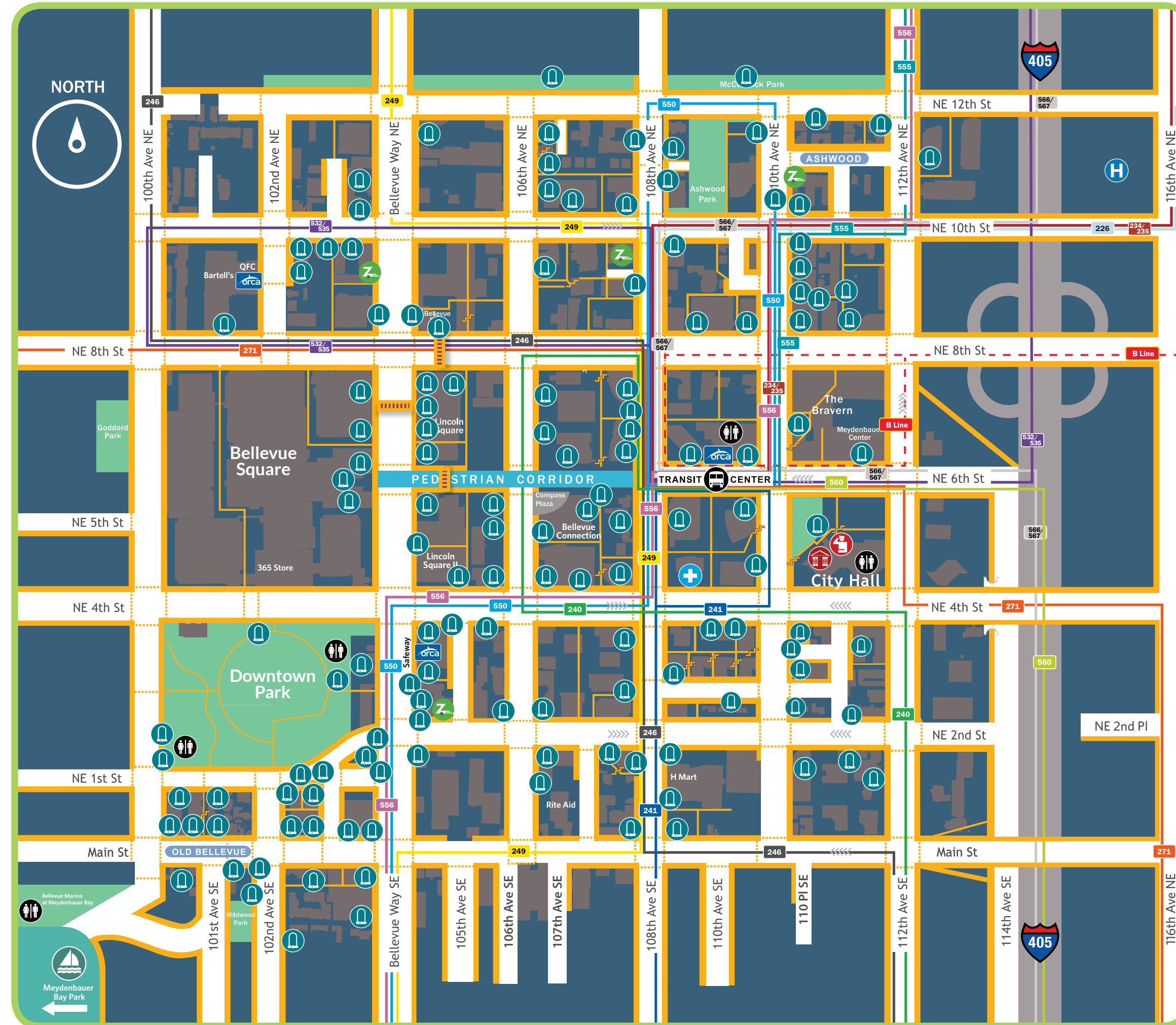
These bus routes will get you from one end of downtown to another—and beyond! Check [OneBusAway.org](http://OneBusAway.org) for real time transit and bus stop information.

- |   |  |
|---|--|
|  <b>B Line</b> Crossroads/Redmond TC*   |  <b>271</b> West to University District East to Eastgate/Bellevue College/Issaquah |
|  <b>226</b> Overlake/Crossroads/Bellevue College/Eastgate P&R                          |  <b>532/535</b> Lynnwood TC/Everett Station                                       |
|  <b>234</b> Overlake Hospital/Kirkland/Kenmore   |  <b>550</b> Mercer Island/Downtown Seattle  |
|  <b>235</b> Kirkland TC/Kingsgate P&R  |  <b>555</b> Northgate TC*   |
|  <b>240</b> Eastgate P&R/Renton TC   |  <b>556</b> Northgate TC  |
|  <b>241</b> Bellevue TC to Eastgate P&R  |  <b>560</b> Renton, SeaTac Airport and Seattle*                                   |
|  <b>246</b> North to Clyde Hill South to Factoria/Eastgate                             |  <b>566/567</b> North to Overlake TC South to Renton/Kent/Auburn*                 |
|  <b>249</b> North to South Kirkland P&R/Overlake TC South to Enatai/South Bellevue P&R |  |

\* Only downtown stop is at Bellevue Transit Center

Visit [Metro.KingCounty.gov](http://Metro.KingCounty.gov) or [SoundTransit.org](http://SoundTransit.org)

for additional Bellevue bus routes, trip planners and more. All buses are wheelchair accessible and are equipped with bike racks. This map represents just a few select bus routes and destinations.



## Transportation Choices

- 17 transit routes connect downtown to other parts of Bellevue and the region
- 5 Zipcar carshare vehicles
- 170 bike racks throughout downtown



## Pedestrian Safety

- Through-block pedestrian paths may only be open to the public during normal business hours. Property management reserves the right to enforce property rules.
- Keep yourself safer by observing all traffic regulations, being visible, and remaining alert.



**Choose Your Way Bellevue**  
[ChooseYourWayBellevue.org](http://ChooseYourWayBellevue.org)

Walk much? Log your walk trips on your personalized online calendar and watch the savings stack up! Start an account at [ChooseYourWayBellevue.org/rewards](http://ChooseYourWayBellevue.org/rewards) today!

Visit [ChooseYourWayBellevue.org](http://ChooseYourWayBellevue.org) to learn about how to get around town by bus, carpool, vanpool, walking and biking, or avoid trips by telecommuting.